App F IX-4

Previous References 193 ? ( ) File No 134-37

Mle 101-35 (12, 14, 20, 22 &7) Serial Nos 5, 9, 12, 13

Later References

Mle 91 41 — 33, 4 &

GENERAL AND REVENUE SECRETARIAT.

Serial Nos Four

Part B for Sept 39

SUBJECT

Extension of the Municipal limits of the Mysore city

The Compiler

131 L 5798 22 20-1-39

WD 0578—GPB—22,600—12 9-39

Notes the alterations of the boundaries

82
20/3

5094

General and Revenue Secretariat — ML — File No 134 of 1937 — [App F III–2

Serial No 5

From the Dpty, Cty Mg. Cl., Mysore
No GT 28,8 Dy 25-4-38

Requests sanction to the extension of the Mc. limits of the Mysore city, so as to include Kyathamanahalli, within the limits of the Mcy—

1) Kyathamanahalli Village was excluded from the limits of the Mysore City only about six months back (Vide notification No L3482/ ML 101-35-27 Dy 9-10-37)

2) Now it is proposed to include that Village within the Mc limits

3) The opinion of the Dy Commr, Mysore Dt. has also not been furnished.

4) Submitted for orders with reference to

5) under sec 7 of the City Municipal Act, the notification should have been sent thro' the D.C. Mysore direct. Even now, the report will be returned for submission thro' the D.C. Mysore direct.

6) The D.C. Mysore District may please move the Municipal Council Mysore about the inclusion of Kyathamanahalli Village into Municipal limits

Secy to GoI

7) DC may please consider these suggestions and also bring to our notice about the inclusion.

"A"

I don't think so. It is not mentioned in the letter referred to that the notification must be sent through the DC

28/4/38

29/4/-

2/5

NOTE—Contn Sheet

5094 V 5838

mc File No. 134 of 193

General and Revenue Secretariat

Serial No

8) Submd with a draft letter for appl
4/5/38.
9/ Encs 2
4/7.

To The Dy Commr, Mysore Dt
No L92/11 Dt 9-5-38
Calls for his opinion on the proposal
Petn Dt 12-6-38 from the Residents
of Kyatha manahalli, Nazarbad
Mohalla, Mysore City, requesting that
early orders may be issued to include
Kyathamanahalli within the mc limits
of Mysore city.

Submd
14/6

6

On the proposal of the Mysore City mc cl
to include Kyatha manahalli within the
mc limits, the opinion of the Dy. Commr Mysore
Dt. has been called for and his reply is
awaited. A reminder will issue in
20/6/38 the usual course on 9-7-38

2/25/6/-

Submd
for
27/6/38

Submd with a draft reminder for appl
5/7/38 as directed by the Secy (in person)

12/ Encs 2
7/7/-

Dated 223 Dt 8/7/38

SECTION
1938
SECTT

Submd

Serial No



Petition of Puttaswamy & others of Agalakote village, for inclusion of village in limits of Mysore City Municipality

As required under the Law the proposed petitioners were asked to send their remarks on 9-5-1938 It has not yet been received A reminder is sent to them.

5-7-1938

Dewan)

3-7-38

5-7-38

NOTE—Contn Sheet

WD 0284—GPB—80 000—13 3

File No of 193

General and Revenue Secretariat

5094

OFFICE OF THE PRESIDENT,
CITY MUNICIPAL COUNCIL, MYSORE

Dated 14th April 1938.

25 APR 1938

Rev. 134-37-5

From

M. A SREENIVASAN, ESQ., B.A.,
PRESIDENT, CITY MUNICIPAL COUNCIL,
MYSORE.

To

The Secretary to Government,
Local Self Government Department,
Bangalore.

Sir,

I have the honour to state that the Municipal Council have, at their meeting held on 27-11-1937, resolved that the village of Kyathamanahalli be included within the limits of the Municipality in view of the altered conditions and the extension of the City in that direction, vide copy of their resolution No.209 dated 27-11-1937 enclosed herein.

A draft of the proclamation to be issued under Section 7 (1) of the Mysore City Municipalities Regulation, in Kannada and English is submitted herewith for favour of arrangements being kindly made for its publication in the official gazette.

I have the honour to be,
Sir,
Your most obedient servant,

President.

PVR.

Proceedings of the 8th ordinary General meeting of the Mysore City Municipal Council held in the Municipal Office on Saturday the 27th November 1937 at 4 P M

Present

M A Sreenivasan, Esq , B A , President

1. Rao Sahib MRamaswamy, Esquire , Vice-President
2. P Sitaramiah, Esq , B.A., BL.,
3. C Nanjundaiah, Esq , B A , B L ,
4. G Ramanuja Iyengar, Esq , B A., B L ,
5. M C Thammiah, Esq
6. D B V Svambhariah, Esq ,
7. K Nanjibasappa, Esq.,
8. M Shankaraiya, Esq., B A , LL B ,
9. M C Laksmipatiya Esq , B A.,
10. Muhomed Sait, Esq.,
11. K Dhanakoti Chetty, Esq ,
12. A J Ram, Esq ,
13. S Linganna, Esq.,
14. Rev. C.W Sawday, K I H
15. T S. Ali Khan, Esq.
16. Hussain Ali Esq.,
17. G Linga Esq ,

Absent

1. M K Krishna Rao, Esq ,
2. T S Rajagopala Iyengar Esq , M A , LL B ,
3. A Venkatasiah, Esq , B A , LL B.,
4. V Lingappaiah, Esq , B A , LL B ,
5. S Rangaramiah, Esq , B A , LL B ,
6. U L Ramachandra Rao, Esq ,
7. H C Basappa Esq., B A , LL B ,
8. M K Madhava Rao Powar, Esq ,,
9. T Marappa, Esq., B A , LL B ,
10. C Perumal Chetty, Esq.,
11. P Gopala Krishna Setty, Esq., B A , B L ,
12. Cheriyan Sheriff, Esq. B A , B L ,

******

209 Resolution tabled by Mr S Linganna, Municipal Councillor -

"Resolved that the Village Kyathamanahalli be included in the Municipal limits, owing to the altered conditions and extension of the town in that direction"

Resolution - Passed

x x x

Sd/- M A Sreenivasan,
President

"Copy"

M A Sreenivasan
President.

GOVERNMENT OF HIS HIGHNESS THE MAHARAJA OF MYSORE

General and Revenue Secretariat

No. L 92 11/38(134-37-b Dated, Bangalore, 6th May 1938.

From

The Secretary to the Government of His Highness the Maharaja of Mysore, Local Self-Government Department.

To

The Deputy Commissioner, Mysore District, Mysore.

Sir,

I am directed to forward herewith a copy of letter No.GT.2518 dated 25th April 1938 received from the President, City Municipal Council, Mysore, together with its enclosures in original, relating to the inclusion of Kyathamaknahalli Village, within the limits of the Mysore City Municipality and to request you to be so good as to favour Government with your opinion on the proposal.

The enclosures may be kindly returned along with the reply.

I have the honour to be,
Sir,
Your most obedient servant,

Secretary to Government,
Local Self-Government Department.

Appendix F G –1]

SUBJECT

Section ML
File No 134-37
Serial No 6.

No of letter replied to

No L.Dis 211/1/38

To

The Dy Commr, Mysore Dt.

General and Revenue Secretariat

( )

the 193

Sir,

I am directed to forward herewith a copy of letter No GT 2818 Dy 25 4-38 received from the DDH, City ml ch, Mysore, together with its enclosures in original, relating to the inclusion of Hyathamanahalli Village within the limits of the Mysore City Mcp and to request you to be so good as to furnish your written with your opinion in the proposal.

Date of issue 9 5 38

Signed by

List of enclosures

Copied by

Examined by

The enclosures are,

be kindly returned along with the reply.

Thanks etc.

Yours sincerely
for Secy to Govt
4/5/38. Dy. Secy

- 5 - 8 - 38

SECY LOCAL SELF GOVT
14 JUN 1938
GOVT OF MYSORE

OFFICE OF THE DEWAN
CITY TYPE
Date of receipt 12 6 38
Petn Regr No 2516

To

Aiwan-Ul-Mulk Sir Mirza Mohamed Ismail, K.C.S.I., O.B.E., C.I.E
Dewan of Mysore,
MYSORE.

MAY IT PLEASE YOUR HONOUR,

We beg to submit that it is 7-8 years since/our adding of Kyathamanahalli, Nazarbad Mohalla, Mysore. From that time uptill now they are collecting the house tax etc. During the last Municipal Meeting it was unanimously decided that our Kyathamanahalli should be added to Mysore City and as such the Resolution was sent to the Government for approval but no confirmation has yet been made in this behalf.

As the Official year closes by the end of this month i.e. 30th June, 38, there is much difficulty felt for the numbering of carts etc.

We therefore most humbly and respectfully request your honour to kindly view our case and your Honour may be pleased to sanction the Resolution of the Municipal Meeting and add our Kyathamanahalli to Mysore city and thus help the poor and humble servants of your Honour.

We further beg to submit that in case if the resolution of the Municipal Council is not yet confirmed, the same may kindly be ordered to be confirmed and thus help our humble prayer. For which act of kindness we shall ever remain grateful to your honour,

We beg to remain,
May it please Your Honour,
Your Honour's most obedient and humble
Servants,

THE RESIDENTS OF KYATHAMANAHALLI,
NAZARBAD MOHALLA,

Mysore.

12-6-1938.

Please reply to the following address:- Puttaswamy, brother of Puttegowda, Kyathamanahalli, Nazarbad Mohalla, Mysore.

C A Marichannaiah



Secy (I)

Please dispose of the marginal
Landsdale if it is pending in this Secty
as Revisional Item not. The Maps when
in favour of the enclosure of Kathagere
in the Municipal limits after disposal
of the Revisional Item.

To

Amin-Ul-Mulk, Sir Mirza M. Ismail, K.C.I.E., O.B.E., C.I.E.,

Dewan of Mysore,

Bangalore.

DEWAN'S OFFICE
5 JULY 1938
No. 44.20

PETITIONERS:-

Residents of Kythamanahalli Village, Mysore City.

THE PETITIONERS PRAY AS FOLLOWS:-

1. Kythamanahalli Village which is very near the Staff Quarters had been included in the Mysore City Municipal Limits, and the house assessment etc., are being collected regularly from the year 1931.

2. But by the Government Order No. L. 3482/Ml. 101-35-37 dated 9-10-1937 the limits of the said Municipality were altered, and the said Village was excluded from the Municipal area although for the year 1937-1938 house assessment and cart taxes were collected.

3. The Mysore Municipal Council has however passed a resolution on 17-11-37 (Res. No. 209) to the effect "that Kythamanahalli Village be included in the Municipal Limits owing to the altered condition and extension of the Town in this Direction". The Petitioners learn that reminders from the Municipality to the Government to accord their sanction have been sent and yet the Government have not been pleased to accord their kind sanction to the said Resolution, and intimate the same to the Municipality.

4. The Municipal Authorities are during the current year, refusing to issue licenses to the petitioners to register their carts, and are insisting on their paying Tolls from the 1st of July 1938. Consequently the petitioners are put to a lot of inconvenience particularly from 1-7-1938 as each man has to pay as 4 per day per cart to get into the Mysore City.

P.T.O.

5. The Petitioners therefore pray that the Government may be pleased to issue orders, to the said Municipal Authorities to Register the carts and issue licenses, and be pleased to take necessary steps to give effect to the said resolution of the Mysore City Municipal Council, and to accord their kind sanction to the said resolution.

We beg to remain,

May it please Your Honour,

Your Honour's Most Obedient and Humble

Servants.

Bangalore
Mysore
5-7-1938.

THE RESIDENTS OF KYATHAMANAHALLI VILLAGE.

471
d

Immediate:

No D7-5122/37-38
Encl one file.

OFFICE OF THE DEPUTY COMMISSIONER,
MYSORE DISTRICT

Dated, Mysore, the 19th July 1938.

Rd. 134-37-6

From

M G MEHKRI, Esq, B.A., LL.B.,
Deputy Commissioner, Mysore District.

To

P. K. KRISHNA RAO, ESQ., M.A.,
Secretary to the Government of Mysore,
Local Self-Government Dept., *Bangalore.*

21 JUL 1938

Subject.- Inclusion of Kyathamanahalli village, Mysore Taluk, within the limits of - the Mysore City Municipality.

With reference to your letter No. L.9211 Ll.134-37-6 134-37 dated 9th May 1938, and subsequent reminder thereto, anent the above, I have the honour to state that the Municipal Council of Mysore City at their meeting held on 27th - July 1935, passed a resolution to the effect that Kyathamanahalli Village be excluded from the Municipal limits, as they could not provide lighting, water supply, sanitary and other facilities to the village for want of sufficient funds. - Accordingly, objections were invited in Government Notification No.L.8903 Ll.101-35-14 dated 20th May 1936, for excluding the village from the Municipal limits. But the villagers protested against the exclusion of the village from the -- municipal limits. After hearing the objections and discussing the subject with the President, City Municipal Council, my predecessor Mr. T.G. Rama Iyer, submitted a report to - Government in this office letter No.D3.4273/35-36 dated 23rd December 1936, stating that Kyathamanahalli village be included within the Municipal limits.

2. Thereupon final notification No.L.3482 Ll.101-35-27 dated 9th October 1937 was published by Government, revising the boundaries of the municipality, including the revenue -

village P.T.O.

revenue village of Kyathamanahalli (but excluding the village site or Gavatana).

3. Now the Municipal Council have resolved at their meeting held on 27th November 1937 that the village of - Kyathamanahalli (including village site of Gavatana) be - included within the limits of the Municipality in view of the altered conditions and the extension of the City in that -- direction.

4. It is reported that the villagers are agreeable to have their village, included within the City Municipality.

5. Since the Municipal Council have agreed to provide all civic amenities such as lighting, water supply, sanitary and other facilities to the village and the villagers are - agreeable to the inclusion of their entire village within the City Municipal limits, I am of opinion that the entire Village (including village site or Gavatana), may be included within the limits of Mysore City.

6. The enclosures received with your letter, together with the report of the Amildar, of Mysore Taluk, are enclosed.

I have the honour to be,
Sir,
Your most obedient servant,

for Deputy Commissioner,
Mysore District.

KRG.

IMMEDIATE:

D O No.D7.5122 Enc
37.

[redacted]

MYSORE,

Dated 9th July 1938

499

Dear Sir,

Subject:- Inclusion of Kyathamanahalli Village within the Mysore - City Municipal limits

In drawing your attention to this office Memo of even number dated 28th May 1938 and subsequent reminder issued thereto dated 30th June 1938, on the above subject, I am to request you to submit your report positively before Tuesday the 12th instant, since an urgent reply is due to Government in the -- matter.

Yours sincerely,

For Deputy Commissioner,
Mysore District

S N. Chandrasekhara Rao, Esq., B Com ,
A m i l d a r,
Mysore Taluk.

KRG


OFFICE OF THE DEPUTY COMMISSIONER
No 523
12 JUL 33

Letter No. L. S211/LL. 134-37 dated 8th May 1938 from the Secretary to the Government of Mysore, Local Self Government --- Department, Bangalore, to the Deputy Commissioner, Mysore District.

I am directed to forward herewith a copy of letter No. 31. 2818 dated 25th April 1938 received from the President, City --- Municipal Council, Mysore, together with its enclosures in original relating to the inclusion of Kyathamanahalli Village, within the -- limits of the Mysore City Municipality and to request you to be so good as to favour Government with your opinion on the proposal.

The enclosures may be kindly returned along with the reply.

No. D7-5124/37.
Encls 1 File.

Office of the Deputy Commissioner,
Mysore District,

Dated, Mysore, 28th May 1938.

To

The Amildar, Mysore Taluk.

Copy of the above with the copy of the President's letter and the enclosures is herewith forwarded to the Amildar, Mysore Taluk for submission of a report after enquiring the Villagers if they are agreeable to include the village within the City Municipal limits. The enclosures may be returned together with his report.

For Deputy Commissioner,
Mysore District.

CMV.

Letter No GT 2818/ dated 28th April 1938 from the President, City Municipal Council, Mysore

---

I have the honour to state that the Municipal Council have, at their meeting held on 27-11-1937, resolved that the village of Kyathamanahalli be included within the limits of the Municipality in view of the altered conditions and the extension of the City in that direction, vide copy of their resolution No 209 dated 27-11-1937 enclosed herewith

A draft of the proclamation to be issued under Section 7 (1) of the Mysore City Municipalities Regulation, in Kannada and English is submitted herewith for favour of arraggements being kindly made for its publication in the official gazette

"COPY"

Mir Sajad Imam
Secretary to Government,
Local Self-Government Department

s v k

ಮೊಳೆಯನ್ನು ಸಂಧಿಸಿ ಪಶ್ಚಿಮಕ್ಕೆ ತಿರುಗಿ ಅಜೇಸ್ರಾಮದ 68, 69, 73 ಮತ್ತು 74ನೇ ಸರ್ವೇ ಸಂಖ್ಯೆಗಳ ಪಶ್ಚಿಮ ದಿಕ್ಕಿನ ಸರಹದ್ದನ್ನು ಸುತ್ತಿ ಹೋಗುತ್ತದೆ ಅಸಂತೆರ ಅಜೇಸ್ರಾಮದ 75 ಮತ್ತು 76ನೇ ಸರ್ವೇಸಂಖ್ಯೆಗಳ ಉತ್ತರದ ಎಲ್ಲೆಯನ್ನು ಸುತ್ತಿ ಪೂರ್ವಕ್ಕೆ ತಿರುಗಿ ಹೊಳಗಾಡನ ಹಳ್ಳಿ ಸ್ರಾಮದ ಸರ್ವೇಸಂ 77, 115, 116, 118 ಮತ್ತು 119ನೇ ಜಮೀನುಗಳ ಪಶ್ಚಿಮದ ಎಲ್ಲೆಯಲ್ಲಿ ಹಾದು ಉತ್ತರಕ್ಕೆ ಹೋಗುತ್ತಾ, ಕುಂಬಾರಕೊಪ್ಪಲು ಸ್ರಾಮದಗಾಡಿ ರಸ್ತೆಯನ್ನು ಬಳಸಿಕೊಳ್ಳದೆ ರಸ್ತೆಯ ಸ್ವಲ್ಪ ಪೂರ್ವಕ್ಕೆ ಸಮಾನಾಂತರವಾಗಿ ಸುಮಾರು 656ನೆಯ ಅಡಿ ಉದ್ದ ಜಾಡನ್ನು ಬಳಸಿಕೊಳ್ಳದ ರಸ್ತೆಯಲ್ಲಿ ಸಾಗಿ ಮತ್ತೆ ಪೂರ್ವಕ್ಕೆ ತಿರುಗಿ ಅಜೇಸಾಡಿಯ ಜಾಡಿನಲ್ಲಿಯೇ ಹೋಗಿ ಹೊಸೂರು-ಸರ್ವೇಸಂ 119, 121, 124 ಮತ್ತು 123 ಇವುಗಳ ಉತ್ತರದ ಸರಹದ್ದಿನಲ್ಲಿ ಹೋಗಿ ಹೊಸೂರು-ಬೆಳಗೊಳ ರಸ್ತೆಯನ್ನು ದಾಟಿ ಸರ್ವೇಸಂಖ್ಯೆಗಳು 141, 139, 140, 130, ಮತ್ತು 229 ಇವುಗಳ ಪೂರ್ವದ ಎಲ್ಲೆಯಲ್ಲಿ ಹೋಗುತ್ತಾ ಅಜೇ ಮೂಕಾಡನ ಹಳ್ಳಿಯ ಸರ್ವೇಸಂ 228ರ ಕೀಲಾಶ್ಮೆ ಮೂಲೆಯನ್ನು ಸಂಧಿಸುತ್ತದೆ ಇಲ್ಲಿಂದ ಎಲ್ಲೆಯು ಸರ್ವೇಸಂ 224, 223, 4 ಮತ್ತು 5 ಇವುಗಳ ಉತ್ತರದ ಸರಹದ್ದಿನಲ್ಲಿ ಆಸ್ನೇಯದ ದಿಕ್ಕಿಗೆ ಹೋಗುತ್ತಾ ಅಜೇ ಹಳ್ಳಿಯ ಸರ್ವೇಸಂ 3ರ ಪೂರ್ವದ ಸರಹದ್ದಿನಲ್ಲಿ ಹಾದು, ಸರ್ವೇಸಂ 3ರಲ್ಲಿ ಹೊಸೂರು-ಅರಕೇರೆ ಕೈಲ್ಕೆ ದಾರಿಯನ್ನು ದಾಟುತ್ತದೆ ಮತ್ತು ಸರ್ವೇಸಂ 9ರ ಪೂರ್ವದ ಸರಹದ್ದಿನಲ್ಲಿ ಅಜೇಸಾಡಿಯ ಜಾಡಿನಲ್ಲಿ ಹೋಗಿ ಹೊಸೂರು-ಬೆಂಗಳೂರು ರೈಲು ರಸ್ತೆಯನ್ನು ಮೇರ್ಗಿಂಡಸ್ರಾಮದ ಸರ್ವೇಸಂ 142ರ ಆಸ್ನೇಯದಲ್ಲಿ ದಾಟಿ ಸರ್ವೇಸಂ 208ರ ಉತ್ತರದ ಸರಹದ್ದನ್ನಾಕ್ಕಿಕೊಂಡು ಇಸ್ಸೂರು ಪೂರ್ವಕ್ಕೆ ಹೋಗುತ್ತಾ ಮುಳುಸಿನಹಳ್ಳಿ ಸರಹದ್ದಿನ 2ನೇ ಸಂಖ್ಯೆಯ ಕಲ್ಲನ್ನು ಬಿಳಿ ಬಳ್ಳಸೊಳ್ಳದ ರಸ್ತೆಯಲ್ಲಿ ಸಂಧಿಸುತ್ತದೆ

2 ಅಸಂತೆರ ಎಲ್ಲೆಯು ಮೂಡಸಾಯಕಹಳ್ಳಿ ಸ್ರಾಮದ ಸರ್ವೇಸಂ 192ರ ದಕ್ಷಿಣದ ಸರಹದ್ದಿನಲ್ಲಿ ಅಜೇ ಸರ್ವೇಸಂಖ್ಯೆಯ ಆಸ್ನೇಯ ಮೂಲೆಯನ್ನು ಸಂಧಿಸುವ ತನಕ ಹೋಗಿ ಅಲ್ಲಿಂದ ಸರ್ವೇಸಂ 182ರ ಪಶ್ಚಿಮದ ಸರಹದ್ದನ್ನಾಕ್ಕಿಕೊಂಡು ಹೋಗುತ್ತಾ ದಕ್ಷಿಣಕ್ಕೆ ತಿರುಗಿ ಸರ್ವೇಸಂ 182ರ ನೈರುತ್ಯ ಮೂಲೆಯನ್ನು ಸಂಧಿಸುತ್ತದೆ ಮುಂದೆ ಅಜೇ ಸ್ರಾಮದ ಸರ್ವೇಸಂ 181, 180, ಇವುಗಳ ದಕ್ಷಿಣ ಸರಹದ್ದನ್ನಿಕ್ಕಿಕೊಂಡು ಹೋಗುತ್ತಾ ಪೂರ್ವಕ್ಕೆ ತಿರುಗುತ್ತದೆ ಹಾಗೆ ಹೋಗಿ ಸರ್ವೇಸಂ 180ರ ಆಸ್ನೇಯ ಮೂಲೆಯಲ್ಲಿ ತಿರುಗಿ ಮುಂದೆ ಉತ್ತರಾಭಿಮುಖವಾಗಿ ಹೋಗಿ ಸರ್ವೇಸಂ 180ರ ಪೂರ್ವ ಸರಹದ್ದಿನಲ್ಲಿ, ಬೆಲವತ್ತ ಸ್ರಾಮದ ಸರ್ವೇಸಂ 43ರ ನೈರುತ್ಯ ಮೂಲೆಯನ್ನು ಸಂಧಿಸುತ್ತದೆ ಇಲ್ಲಿಂದ ಮುಂದೆ ಉತ್ತರಕ್ಕೆ ಇದೇಸ್ರಾಮದ ಸರ್ವೇಸಂ 48 ಮತ್ತು 44 ಇವುಗಳ ಪಶ್ಚಿಮದ ಸರಹದ್ದಿನಲ್ಲಿ ಹೋಗಿ, ಸರ್ವೇಸಂ 44ರ ಪಾಯಭ್ಯ ಮೂಲೆಯನ್ನು ಸಂಧಿಸಿ, ಸರ್ವೇಸಂ 44ರ ಉತ್ತರದ ಸರಹದ್ದಿನಲ್ಲಿಕ್ಕಿಕೊಂಡು ಪೂರ್ವಕ್ಕೆ ತಿರುಗಿ ಅದೇ ಸ್ರಾಮದ ಸರ್ವೇಸಂ 45ರ ನೈರುತ್ಯ ಮೂಲೆಯನ್ನು ಸಂಧಿಸುತ್ತದೆ ಮುಂದೆ ಎಲ್ಲೆಯು ಸೀಳಿಯು ಬೆಲವತ್ತ ಸ್ರಾಮದ ಸರ್ವೇಸಂ 45 ಮತ್ತು 46ನೇ ಜಮೀನುಗಳ ಪಶ್ಚಿಮದ ಸರಹದ್ದಿನಲ್ಲಿ ಉತ್ತರಾಭಿಮುಖವಾಗಿ ಹೋಗುತ್ತಾ, ಮೂಡಸಾಯಕ ಹಳ್ಳಿ ಸ್ರಾಮದ

ನಿರ್ದೇಶನ 1718 ಉತ್ತರೀಯ ಮೂಲೆಯನ್ನು ಸಂಧಿಸುತ್ತದೆ ಮುಂದೆ ಉತ್ತರೀಯಕ್ಕೆ ತಿರುಗಿ ನಿರ್ದೇಶನ 172 ರ ಈಶಾನ್ಯ ಮೂಲೆಯನ್ನು ಸಂಧಿಸಿ, ಅದೇ ನಿರ್ದೇಶನದಲ್ಲಿ ಪಾಯಿಖ್ಯ ಗರಡಿಮನೆಯೇ ಹೊಗಿ, ಕಳ್ಳಬಸವನ್ನು ದಾಟಿ, ಕಳ್ಳದ ಪಶ್ಚಿಮ ಭಾಗದ ಕಟ್ಟೆಯಿಂದ ಕಳ್ಳದವನ್ನು ಬಳಸಿ, ನಿರ್ದೇಶನ 156 ಮತ್ತು 157 ರ ಒಕ್ಕಲಿಗ ಗರಡಿಮನೆಯನ್ನು ಸುತ್ತುವರಿದು ಹೋಗಿ ನಿರ್ದೇಶನ 152 ರ ಈಶಾನ್ಯ ಮೂಲೆಯನ್ನು ತಿರುಗಿ ಕಳ್ಳದ ರಂದರ ಮನೆಯ ಅದು ಕೋಳ್ಳ ಗಾರ್ಡನ್ ಶಸ್ತ್ರೀಯನ್ನು ಕೂಡುವ ಜಾಗದಲ್ಲಿ ಕೊನೆಗೊಳ್ಳುತ್ತದೆ

3 ಇಲ್ಲಿಂದ ಮುಂದೆ ಮೊಳಗಾದವನ ಕಟ್ಟು ಗ್ರಾಮದ 164 ನೇ ನಿರ್ದೇಶನದಿಂದ ಪಶ್ಚಿಮದ ಗರಡಿಮನೆಯನ್ನು ಸುತ್ತುವರಿದು ಬೆಲವತ್ತು ಗ್ರಾಮದ ನಿರ್ದೇಶನ 166 ರ ಉತ್ತರೀಯ ಮೂಲೆಯನ್ನು ಸಂಧಿಸುವವರೆಗೂ ಉತ್ತರಕ್ಕೆ ಹೋಗುತ್ತದೆ ಅಲ್ಲಿಂದ ಗದಿ ನೇರೆಯು ಪೂರ್ವಕ್ಕೆ ತಿರುಗುತ್ತಾ ಹೋಗಿ ಶಸ್ತ್ರೀಯನ್ನು ದಾಟಿ, ಅದೇ ಗ್ರಾಮದ ನಿರ್ದೇಶನ 164 ಮತ್ತು 163 ನೇ ಜಮೀನುಗಳ ದಕ್ಷಿಣದ ಗರಡಿಮನೆಗಳನ್ನು ಹೋಗುತ್ತಾ, ನಿರ್ದೇಶನ 163 ರ ಉತ್ತರೀಯ ಮೂಲೆಯಲ್ಲಿ ಉತ್ತರಕ್ಕೆ ತಿರುಗುತ್ತಾ ಅದೇ ಗ್ರಾಮದ ನಿರ್ದೇಶನ 161 ರ ಪಶ್ಚಿಮದ ಗರಡಿಮನೆಯಿಂದ ಹೊಗಿ ಶಸ್ತ್ರೀಯನ್ನು ದಾಟಿ ಅದೇ ಗ್ರಾಮದ ನಿರ್ದೇಶನ 160 ರ ಸ್ಮಶಾನ ಮೂಲೆಯನ್ನು ಸಂಧಿಸುತ್ತದೆ

4 ಅಮೃತಿ ವಿಲ್ಲೇಜಿನ ಪ್ರೊಪರ್ಟಿ ಮುಖಾಂತರ ನಿರ್ದೇಶನ 160 ಮತ್ತು 161 ರ ದಕ್ಷಿಣದ ಗರಡಿಮನೆಯನ್ನು ಸುತ್ತುವರಿದು ಬೆಳ್ಳಹಳ್ಳಿ ಗ್ರಾಮದ ನಿರ್ದೇಶನ 76 ರ ಸ್ಮಶಾನ ಮೂಲೆಯನ್ನು ಸಂಧಿಸುತ್ತದೆ ~~ಮುಂದೆ ಪೂರ್ವಕ್ಕೆ ಹೋಗಿ 76 ರ ಪೂರ್ವದ ಸಾಲಿನಲ್ಲಿ ಸಾಗಿ ಉತ್ತರಕ್ಕೆ~~ ತಿರುಗಿ ನಿರ್ದೇಶನ 76 ರ ಪಶ್ಚಿಮದ ವಿಲ್ಲೇಜಿನ ಪ್ರೊಪರ್ಟಿ. ಪೂರ್ವಕ್ಕೆ ಹೊಗಿ ಅದೇ ಗ್ರಾಮದ ನಿರ್ದೇಶನ 76, 166 ಮತ್ತು 167 ಇವುಗಳ ಉತ್ತರದ ಗರಡಿಮನೆಗಳನ್ನು ಬಳಸಿ ಸಾಲಿನಲ್ಲಿ ಶಸ್ತ್ರೀಯನ್ನು ಅದೇ ಶಸ್ತ್ರೀಯ 3/16 ನೇ ಧರಖಾಸ್ತಿನ ಕಲ್ಲಿನಿಂದ 250 ಅಡಿಯಳಗೆ ಸೌತ್ ಮುಖದ ಕಲ್ಲನ್ನು ನೆಡುತ್ತದೆ

5 ಕೊನೆಯ ಕಲ್ಲಿನಿಂದ ನೇರೆಯು ಚಂದಗಲೂರು - ಸಾತನೂರು ಶಸ್ತ್ರೀಯನ್ನು ದಾಟಿ ಉತ್ತರಕ್ಕೆ ಗ್ರಾಮದ ನಿರ್ದೇಶನ. 193, 194, 203, 204, 205, 206, 207, 209, 250, 259, 259, 260 ಮತ್ತು 261 ನೇ ಸಂಖ್ಯೆಯವರೆಗಳ ದಕ್ಷಿಣದ ಗದಡಿಮನೆಯನ್ನು ಹಾಯ್ದು ಹೋಗಿ ಅದೇ ಗ್ರಾಮದ ನಿರ್ದೇಶನ 69 ಪಾಯಿಖ್ಯ ಮೂಲೆಯನ್ನು ಸಂಧಿಸುತ್ತದೆ ಅಲ್ಲಿಂದ ವಿಲ್ಲೇಜು ಪ್ರೊಪರ್ಟಿಗೆ ತಿರುಗಿ ಅದೇ ಗ್ರಾಮದ ನಿರ್ದೇಶನ 69 ರ ಉತ್ತರದ ಗರಡಿಮನೆಯನ್ನು ಬಳಸಿ ಪಶ್ಚಿಮಕ್ಕೆ ಹೋಗುತ್ತದೆ ಅದೇ ಗ್ರಾಮದ ನಿರ್ದೇಶನ 266 ಮತ್ತು 276 ನ್ನು ದಾಟಿ ನಿರ್ದೇಶನ 278 ರ ಸ್ಮಶಾನ ಮೂಲೆಯನ್ನು ಸಂಧಿಸುತ್ತದೆ. ಇಲ್ಲಿಂದ ವಿಲ್ಲೇಜಿನ ಪ್ರೊಪರ್ಟಿಯನ್ನು ಸಂಧಿಸುತ್ತದೆ. ನಿರ್ದೇಶನ. 273 ಮತ್ತು 274 ರ ದಕ್ಷಿಣದ ಮೇರೆಯನ್ನು ಅನುಸರಿಸಿ ಕಳ್ಳ ಪ್ರೊಪರ್ಟಿಯ ಶಸ್ತ್ರೀಯನ್ನು, ಅದೇ ಕಲ್ಲಾಯ ನಿರ್ದೇಶನ 274 ರ ಈಶಾನ್ಯ ಮೂಲೆಯನ್ನು ಸಂಧಿಸುತ್ತದೆ ಅಲ್ಲಿಂದ ವಿಲ್ಲೇಜಿನ ಪ್ರೊಪರ್ಟಿಗೆ ಹೋಗುತ್ತಾ ಹೊಸಹೊಸೂರು ಗ್ರಾಮದ ನಿರ್ದೇಶನ 134, 135, ಮತ್ತು 136 ನೇ

ಕೆಂಪಾಪುರದ ಪಶ್ಚಿಮದ ಸರಹದ್ದನ್ನು ಹಿಂಬಾಲಿಸಿ ಸರ್ವೆ ನಂ 136ನೇ ... ಗ್ರಾಮದ ತ್ರಯಸ್ಥ ಮೂಲೆ
ಯನ್ನು ಸಂಧಿಸುವವರೆಗೂ ಹೋಗುತ್ತದೆ. ಇಲ್ಲಿಂದ ಎಲ್ಲೆಯ ರೇಖೆಯು ಉತ್ತರಾಭಿಮುಖ
ವಾಗಿ ತಿರುಗಿ ಸರ್ವೆ ನಂ 136 ಮತ್ತು 137ರ ಪಶ್ಚಿಮದ ಸರಹದ್ದುಗಳನ್ನು ಅನುಸರಿಸಿ ಸಾ...ದ ಬಾಗಿನ
ರಸ್ತೆ ಹೋಗುತ್ತಾ, ಬೇ...ಗ್ರಾಮದ ಸರ್ವೆ ನಂ 143, 144ನೇ ನಂಬರುಗಳ ಉತ್ತರದ
ಸರಹದ್ದುಗಳನ್ನು ಹಿಡಿದು ಇನ್ನು ಪಶ್ಚಿಮದ ಕಡೆಗೆ, ... ಗ್ರಾಮದ ಸರ್ವೆ ನಂ.149
150, 162, 161, 159, 158, 157, ಮತ್ತು 156ನೇ ನಂಬರುಗಳ ಮತ್ತು ...ಗ್ರಾಮದ 53 ಮತ್ತು
55ನೇ ಸರ್ವೆ ನಂಬರುಗಳ ಪೂರ್ವದ ಸರಹದ್ದುಗಳನ್ನು ಅನುಸರಿಸಿ ... ಬಾಗನ್ನು ದಾಟಿ ...
ಗ್ರಾಮದ ಸರ್ವೆ ನಂ 57ರ ವಾಯುವ್ಯ ಮೂಲೆಯನ್ನು ಸಂಧಿಸುವವರೆಗೂ ಹೋಗುತ್ತದೆ.

ಈ ಸ್ಥಳದಿಂದ ಎಲ್ಲೆಯ ರೇಖೆಯು ...ಗ್ರಾಮದ ಸರ್ವೆ ನಂ 57ರ ಉತ್ತರದ ಸರಹದ್ದು
ಹಿಡಿದುಕೊಂಡು ...ಗ್ರಾಮದ ಸರ್ವೆ ನಂ 57ರ ಈಶಾನ್ಯ ಮೂಲೆಯಲ್ಲಿ ...(ನಾಲೆ)
ಯನ್ನು ಸಂಧಿಸಿ, ಆ ಜಾಗದಲ್ಲಿ ದಕ್ಷಿಣಕ್ಕೆ ತಿರುಗಿ ...ನಾಲೆಯ ದಡವನ್ನು ಹಿಡಿದು ಹೋಗುತ್ತಾ
ಸರ್ವೆ ನಂ 57, 60 ಮತ್ತು 61ರ ಪೂರ್ವದ ಸರಹದ್ದುಗಳನ್ನು ಹಿಡಿದು ಮತ್ತು ಸರ್ವೆ ನಂ
33ರ ಈಶಾನ್ಯ ಮೂಲೆಯನ್ನು ಅನುಸರಿಸಿ, 32ನೇ ಸರ್ವೆ ನಂಬರನ್ನು ಬಳಸಿ, ...ಗ್ರಾಮದ
ಸರ್ವೆ ನಂ 30ರ ಪೂರ್ವದ ಸರಹದ್ದನ್ನು ಅನುಸರಿಸಿ ಹೋಗುತ್ತಾ ...-...
...ರಸ್ತೆಯು ... ನಾಲ್ಕನೆ ... ಗ್ರಾಮದ ...
... ಸರಹದ್ದಿನ 6ನೇ ನಂಬರು ಕಲ್ಲನ್ನು ಸಂಧಿಸುತ್ತದೆ.

6 ಈ ಸ್ಥಳದಿಂದ ಗಡಿಯು ... ಗ್ರಾಮದ ಸರ್ವೆ ನಂ
21ರ ಉತ್ತರದ ಸರಹದ್ದನ್ನು ಅನುಸರಿಸಿ ಹೋಗುತ್ತಾ, ಸರ್ವೆ ನಂ 19ನ್ನು ಬಳಸಿಕೊಂಡು
ಈಶಾನ್ಯಾಭಿಮುಖವಾಗಿ ತಿರುಗಿ, 18 ಮತ್ತು 246ನೇ ಸರ್ವೆ ನಂಬರುಗಳ ಉತ್ತರದ ಸರಹದ್ದ
ನ್ನು ಅನುಸರಿಸಿ ಹೋಗಿ, ...ಗ್ರಾಮದ ... ಸರ್ವೆ ನಂಬರಿನ ಈಶಾನ್ಯ ಮೂಲೆಯಲ್ಲಿ ನಾಲಾ
...ಅಥವಾ ತೋಡನ್ನು ಸಂಧಿಸುತ್ತದೆ. ಮುಂದೆ ...ನಾಲಾ ಅಥವಾ ತೋಡನ್ನು ಬಳಸಿ
ಕೊಂಡು ಸರ್ವೆ ನಂ 247 ಮತ್ತು 3ರ ಪೂರ್ವದ ಸರಹದ್ದು ಅನುಸರಿಸುತ್ತಾ ಆಗ್ನೇಯಾಭಿಮುಖ
ವಾಗಿ ತಿರುಗಿ ...ಗ್ರಾಮದ ಸರ್ವೆ ನಂ 4ರ ಈಶಾನ್ಯ ಮೂಲೆಯನ್ನು ಸಂಧಿಸುವವರೆಗೂ ಹೋಗಿ
ದಕ್ಷಿಣಕ್ಕೆ ತಿರುಗಿ ಸರ್ವೆ ನಂ 4, 10 ಮತ್ತು 11ರ ಉತ್ತರದ ಸರಹದ್ದನ್ನು ಅನುಸರಿಸಿ ...ಗ್ರಾಮದ
ಸರ್ವೆ ನಂ 13ನ್ನು ಬಳಸಿ, ... ದಾಟಿ ಸರ್ವೆ ನಂ 21, 28, ಮತ್ತು 27ರ ಉತ್ತರ
ಸರಹದ್ದನ್ನನುಸರಿಸಿ ನಲ್ಲಿ, ...ಗ್ರಾಮದ ಸರ್ವೆ ನಂ 26ರ ಈಶಾನ್ಯ ಮೂಲೆಯನ್ನು ಸಂಧಿ
ಸುವವರೆಗೂ ಹೋಗುತ್ತದೆ. ಮುಂದೆ ಗಡಿಯು ...ನಾಲಾ ಅಥವಾ ತೋಡನ್ನು ಅನುಸರಿಸಿ
ದಕ್ಷಿಣಕ್ಕೆ ಹೋಗುತ್ತಾ ...ಗ್ರಾಮದ ಸರ್ವೆ ನಂ 26 ಮತ್ತು 30ರ ಪೂರ್ವ ಸರಹದ್ದಿನ
ಉದ್ದಕ್ಕೂ ಹೋಗುತ್ತಾ ...ಗ್ರಾಮದ ... 38, 39, 40 ಮತ್ತು 36ನೇ ಸರ್ವೆ
ನಂಬರುಗಳನ್ನು ಬಳಸಿಕೊಂಡು ... ಮೂಲೆಯನ್ನು ಸಂಧಿಸುತ್ತದೆ. ಅಲ್ಲಿಂದ ಮುಂದೆ

ನಮೂನೆ ನಂ 56ರ ಸ್ಕೆರುಕ್ಷೆ ಮೂಲಲೆಯನ್ನು ಹೇರುವಪಹೆಸರು ದಕ್ಷಿಣಭಾಗಕ್ಕೆ ಹೋಗಿ ರೈತೆಮಾನಡಿಗಳು ಸ್ವಾಧೀನದ ನಮೂನೆ ನಂ 56, 57, 69ನೇ ನಂಬಿಕೆಯನ್ನು ಪಶ್ಚಿಮ ಮೂಲೆಯಲ್ಲಿ ಹೋಗುತ್ತಿ ಮೂಲೆ - ಬಂಡಳಾಯ ರಸ್ತೆ ಗಡಿನೇ ಮೂಲೆ ತಿರುಗಿ ಗಡಿನೇ ಪ್ರಕಾರಂಗೆ ನಡೆದುಹೋಗಿ ಮೂಲೆಯ ಸಿಟಿ ಮೂಲೆತಿರುವಿದರೆ ನಡೆದಾಗಿನ 7ನೇ ನಂ ಬಯಲು ತಲ್ಲಿನಲ್ಲಿ ನಂಬಿಕೆಯಾಗಿದೆ

7 ಈಶಾನ್ಯಭಾಗದಿಂದ ಪೂರ್ವದಲ್ಲಿ ಎಲ್ಲಿಯವರೆಗೆಯು ರೈತೆಮಾನಡಿಗಳು ಸ್ವಾಧೀನದ ನಮೂನೆ ನಂ 67ನ್ನು ಬಿಟ್ಟಾಗಿ ಕೊಡುಬಾಡಿಗಳು ಸ್ವಾಧೀನ 62, 63, 64, 70, 69, 65, 76ಮತ್ತು 146 ನೇ ನಮೂನೆ ನಂಬಿಕೆಯಲ್ಲಿ ಪಶ್ಚಿಮದಿಕ್ಕಿನಲ್ಲಿ ನಂಬಿಕೆ ಹೋಗುತ್ತಿ ಕೊಡುಬಾಡಿಗಳು ಸ್ವಾಧೀನದ ದಕ್ಷಿಣಮೂಲೆಯಲ್ಲಿ ಒಂದೇ ಹೋಗಿ, ಅಲ್ಲಿಂದ ಸ್ವಾಧೀನದ ನಮೂನೆ ನಂ 145ನ್ನು ಬಳಸಿ ಬಿಳಿಮುಂಡಿ ಹೆಳ್ಳದ ರಸ್ತೆಯನ್ನು ದಾಟಿ ಮೊಡಲನೆ ಮೂಲೆ ತಿರುಗಿ ಪೂರ್ವಾಭಿಮುಖವಾಗಿ ಮೂಲೆಯ ಸಿಟಿ ಮೂಲೆತಿರುವಿದರೆ ನಡೆದಾಗಿನ ತಲ್ಲಿನಲ್ಲಿ ನಂಬಿಕೆಯಾಗಿದೆ

8 ಈ ಭಾಗದಿಂದ ಮುಂದೆ ನಮೂನೆ ನಂ 4, 5, 42, 41, 40, 39, 53, 54 ಈ ನಂ ಬಯಲುಗಳ ಬತ್ತೆರಡೆ ಮೇರೆಯನ್ನು ಹೊಂದಿರುವ ಕೊಡುಬಾಡಿಗಳು ಸ್ವಾಧೀನದ ನಮೂನೆ ನಂ 136ನ್ನು ಬಳಸಿ ನಮೂನೆ ನಂ 138ರ ದಕ್ಷಿಣದ ಮೇರೆಯು ಬಿಡ್ಡಾರಕ್ಕೆ ಹೋಗಿ ಈಶಾನ್ಯದಲ್ಲಿ ಪೂರ್ವ ದಕ್ಷಿಣಮೂಲೆ - ತಿರುಗಿ ಕೊಡುಬಾಡಿಗಳು ಸ್ವಾಧೀನದ ನಮೂನೆ ನಂ 18, 17, 16, 15, 145, 146, ಮತ್ತು 151 ಇತ್ಯಾದಿಗಳ ಬತ್ತೆರಡೆ ಮೇರೆಗಳಲ್ಲಿ ಹೋಗುತ್ತಿ ನಮೂನೆ ನಂ 126 ಅಥವಾ ಹಾಲ್ಬಳ್ಳಿಯವರನ್ನು ಪೈಲ್ಬಿ ಭಾಗ ಬಳಸಿ ಸ್ವಲ್ಪ ಭಾಗ ದಾಟಿ ಮೂಲೆ ತಿರುಗಿ ರೈತರು ಕಟ್ಟಿಯ 142, 141, 148 ನೇ ನಂಬಿಕೆಗಳ ಬಿಪ್ಪಡೆದ ಮೂರೆಗಳಲ್ಲಿ ಬತ್ತೆರಡೆ-ಹೋಗಿ ಹೊಲ್ಬಳ್ಳಿ ಮಾರ್ಗವಾಗಿ ಬಿಳಿಮುಂಡಿ ಹೆಳ್ಳದ ರಸ್ತೆಯಲ್ಲಿ ಹೋಗಿ ದಾರಂಗೆಕೆರೆ ಸೇರಿದ ನಮೂನೆಗಳನ್ನು ಮುಳುಗಿಸಿದರೆ ನಡೆದಾಗಿನ 9ನೇ ನಂಬಿಕೆ ತಲ್ಲಿನಲ್ಲಿ ನಂಬಿಕೆಯಾಗಿದೆ

9 ಮೂಡಣ ದಿಕ್ಕಿನ ಈಶಾನ್ಯದಿಂದ ಮೂಲೆಯಲ್ಲಿ ರೈತೆಮಾನಡಿಗಳು ಸ್ವಾಧೀನದ ನಮೂನೆ ನಂ 140ರ ದಕ್ಷಿಣದ ನಡೆದಾಗಿನಲ್ಲಿಯೂ, ನಮೂನೆ ನಂ 150ರ ಪೂರ್ವದ ನಡೆದಾಗಿನಲ್ಲಿಯೂ ಹೋಗಿ, ನಮೂನೆ ನಂ 147ನ್ನು ಬಳಸಿಕೊಂಡು, ದಕ್ಷಿಣಕ್ಕೆ ತಿರುಗಿ ನಮೂನೆ ನಂ 149ರ ಪೂರ್ವದ ನಡೆದಾಗಿನಲ್ಲಿ, ಪುನ ಪಶ್ಚಿಮಕ್ಕೆ ತಿರುಗಿ ರೈತೆಮಾನಡಿಗಳು ಸ್ವಾಧೀನದ 147 ಮತ್ತು 160ನೇ ನಂಬಿಕೆಯಲ್ಲಿ ದಕ್ಷಿಣ ನಡೆದಾಗಿನಲ್ಲಿ ಹೋಗಿ, ಮತ್ತೆ ದಕ್ಷಿಣಕ್ಕೆ-ಹೊರಳಿ ರೈತೆಮಾನಡಿಗಳು ಸ್ವಾಧೀನದ 162, 163, ಮತ್ತು 164ನೇ ನಮೂನೆ ನಂಬಿಕೆಯ ಪೂರ್ವದ ನಡೆದಾಗಿನಲ್ಲಿ ಹೋಗಿ ಮತ್ತೆ ರೈತೆಮಾನಡಿಗಳು ಸ್ವಾಧೀನದ 164ನೇ ನಮೂನೆ ನಂಬಿಕೆಯ ದಕ್ಷಿಣ ನಡೆದಾಗಿನಲ್ಲಿ ಪಶ್ಚಿಮಕ್ಕೆ ತಿರುಗಿ, ಬೆಳಗಾಯಿ-ಸೀಲಹಳ್ಳಿ ರಸ್ತೆಯಾಗಿ 90 ಸೆಂಟು ಮೈಲಿಗಲ್ಲು ನೆಲೆಯಲ್ಲಿ ಮೂಲೆ ತಿರುಗಿ ಮೂಲೆಯ ಸಿಟಿ ಮೂಲೆತಿರುವಿದರೆ ನಡೆದಾಗಿನ 10ನೇ ನಂಬಿಕೆ ತಲ್ಲಿನಲ್ಲಿ ಸೇರುತ್ತದೆ

10 ಮತ್ತು 11

ಈಸ್ಟ್‌ಫೀಲ್ಡ್‌ನಿಂದ ಬಸ್ಸೋಬಣಿಯ ಎಲ್ಲಿಂದ ಸೆರೆಯು ಬಂಗಳೂರು - ಕೀಲಸಿ ರಸ್ತೆಯು ಬದಿದ್ದಕ್ಕೆ ದಕ್ಷಿಣಕ್ಕೆ ಹೋಗಿ, ಬಲಕ್ಕೆ ತಿರುಗಿ ಸಮೀಪ ಬಾಗಿ, ಸಮೀಪ ಸಂ 147 ರ ಉತ್ತರೀಯ ಮೂಲೆಯನ್ನು ದಾಟಿ, ಎಡಕ್ಕೆ ಹೊರಳಿ ಸಮೀಪ ಸಂ 2362 ರ ಪೂರ್ವದ ಮೂಲೆಯನ್ನು ಮುಟ್ಟಿ ಅಲ್ಲಿಂದ ಮುಂದೆ ಸಾಗಿ ಸಮೀಪ ಸಂ 2362 ರ ಪೂರ್ವದ ಮೂಲೆಯನ್ನು ಮುಟ್ಟಿ ಅಲ್ಲಿಂದ ಎಡಕ್ಕೆ ತಿರುಗಿ ಉತ್ತರಕ್ಕೆ ಸಾಗಿ ಸಮೀಪ ಸಂ 2361 ಮತ್ತು 2363 ನೇ ಸಮೀಪ ಸಂಖ್ಯೆಗಳ ಪಶ್ಚಿಮ ಮೇರೆಯ ಜೊತೆ ಸಾಗಿ ಸಮೀಪ ಸಂ 2360 ರ ಪೂರ್ವದ ಮೂಲೆಯನ್ನು ಮುಟ್ಟಿ ಅಲ್ಲಿಂದ ಪಶ್ಚಿಮಕ್ಕೆ ತಿರುಗಿ 230, 229, 228, ಮತ್ತು 227 ನೇ ಸಮೀಪ ಸಂಖ್ಯೆಗಳ ದಕ್ಷಿಣ ಮೇರೆಯ ಜೊತೆ ಸಾಗಿ ಸಮೀಪ ಸಂ 1412 ನ್ನು ಬಳಸಿ, ಸಮೀಪ ಸಂ 141, 140, 139, 138 ಮತ್ತು 137 ಇವುಗಳ ಉತ್ತರದ ಮೇರೆಯ ಜೊತೆ ಸಾಗಿ ಬಲಕ್ಕೆ ತಿರುಗಿ ಸಮೀಪ ಸಂ 136, 112, 113, ಮತ್ತು 116 ಇವುಗಳ ಪೂರ್ವದ ಮೇರೆಯ ಜೊತೆ ಸಾಗಿ ಎಡಕ್ಕೆ ತಿರುಗಿ ಸಮೀಪ ಸಂ 113 ನ್ನು ಬಳಸಿ ಉತ್ತರಕ್ಕೆ ತಿರುಗಿ, 117, 183, 293, ಮತ್ತು 291 ನೇ ಸಂಖ್ಯೆಗಳ ಪೂರ್ವದ ಮೇರೆಯನ್ನು ಸ್ಪರ್ಶಿಸಿ ಹೋಗಿ ಸಮೀಪ ಸಂ 290 ರ ಆಗ್ನೇಯ ಮೂಲೆಯನ್ನು ತಲುಪುತ್ತದೆ. ಮುಂದೆ ಉತ್ತರಕ್ಕೆ ತಿರುಗುತ್ತಾ 289 ನೇ ಸಮೀಪ ಸಂಖ್ಯೆಯ ಪೂರ್ವದ ಮೇರೆಯ ಉದ್ದಕ್ಕೂ ಹೋಗಿ ಸಮೀಪ ಸಂ 2362 ನ್ನು ಬಳಸಿ ಸಮೀಪ ಸಂಖ್ಯೆಗಳು 287, 286, 284 ಮತ್ತು 322 ನೇ ಸಂಖ್ಯೆಗಳ ದಕ್ಷಿಣದ ಮೇರೆಯನ್ನಿಟ್ಟುಕೊಂಡು, ಹೋಗಿ ಬ್ಯಟ್ರಾಯನ ಅಂಚು - ಮೂಲಾಂಡಹಳ್ಳಿ ರಸ್ತೆಯನ್ನು ಅಂಚುಮ್ಯಾಲಿ ಅಂಚಲ್ಲಿ ಮುಟ್ಟಿ ಜಾಡು ಸಿಕ್ಕಿ ಮುಖಾಸಿ ಹೊರಟು ಮಾವಿನ 12 ನೇ ಸಂಖ್ಯೆಯ ಕೆಲ್ಲನ್ನು ಸೇರುತ್ತದೆ

12 ಈಸ್ಟ್‌ಫೀಲ್ಡ್‌ನಿಂದ ಸೆರೆಯು ರಸ್ತೆಗಾ ಗ್ರಾಮದ 211 ನೇ ಸಮೀಪ ಸಂಖ್ಯೆಯ ಪಶ್ಚಿಮದ ಮೇರೆಯನ್ನಿಟ್ಟುಕೊಂಡು ಹೋಗಿ, ದಕ್ಷಿಣಕ್ಕೆ ತಿರುಗಿ ಸಮೀಪ ಸಂಖ್ಯೆಯ ಪೂರ್ವದ ಮೇರೆಯ ಜೊತೆ ಸಾಗಿ ಸಮೀಪ ಸಂ 360 ನ್ನು ಬಳಸಿ ಕಸ್ತೆಗಾಗಿ ಸಮೀಪ ಸಂಖ್ಯೆಗಳು ಅಥವಾ ಮುಳಲ ಗಿಡಗಳ ಸಾಲಿನ ಜೊತೆ ಸಾಗಿ ಸಮೀಪ ಸಂ 360, 365, 364 ನೇ ಸಂಖ್ಯೆಗಳ ಪೂರ್ವದ ಮೇರೆಯ ಜೊತೆ ಸಾಗಿ ಸಮೀಪ ಸಂ 363 ರ ಪಶ್ಚಿಮ ಮೇರೆಯನ್ನಿಟ್ಟುಕೊಂಡು ಹೋಗಿ ಸಮೀಪ ಸಂಖ್ಯೆಯ ಪೂರ್ವದ ಮೇರೆಯ ಜೊತೆ ಸಾಗಿ ಸಮೀಪ ಸಂ 363 ನೇ ಸಮೀಪ ಸಂಖ್ಯೆಯನ್ನು ಬಳಸಿ, ರಸ್ತೆಗಾ ಗ್ರಾಮದ 363 ನೇ ಸಮೀಪ ಸಂಖ್ಯೆಯನ್ನು ಬಳಸಿ, 368, 367 ಮತ್ತು 381 ನೇ ಸಂಖ್ಯೆಗಳ ಪಶ್ಚಿಮ ಮೇರೆಯ ಜೊತೆ ಸಾಗಿ, 363 ನೇ ಸಮೀಪ ಸಂಖ್ಯೆಯ ಪೂರ್ವದ ಮೇರೆಯನ್ನಿಟ್ಟುಕೊಂಡು ರಸ್ತೆಗಾ ಗ್ರಾಮದ 364 ನೇ ಸಮೀಪ ಸಂಖ್ಯೆಯ ಪಶ್ಚಿಮ-ಉತ್ತರ ಮೂಲೆಯನ್ನು ಮುಟ್ಟಿ ಅಲ್ಲಿಂದ ಪೂರ್ವಕ್ಕೆ ಹೊರಳುತ್ತದೆ.

ಈ ಸ್ಥಳದಿಂದ ಮುಂದೆ ಸೀಮೆಯು ಕನ್ನಿಗಾನಹಳ್ಳಿ ಗ್ರಾಮದಾಗಿ ದಕ್ಷಿಣ ಮತ್ತು ಪಶ್ಚಿಮ ಸರಹದ್ದುಗಳಲ್ಲಿ ಹೋಗುತ್ತಾ 1ನೇ ಬ್ಲಾಕಿನ ವಾಯುವ್ಯ ಮೂಲೆಯಲ್ಲಿ ಪಶ್ಚಿಮಕ್ಕೆ ತಿರುಗಿ ಮಾಗಲವಾಡಿ ಗ್ರಾಮದ ಸರ್ವೆ ನಂ 193ರ ಉತ್ತರದ ಸರಹದ್ದಿನ ಉದ್ದಕ್ಕೂ ಹೋಗುತ್ತಾ ಸರ್ವೆ ನಂ 6ನ್ನು ಪೂರ್ವ ದಿಕ್ಕಿನಲ್ಲಿ ಬಳಸಿ, ಪಶ್ಚಿಮ ಕೆಳಗ್ರಾಮಕ್ಕೆ ಹೋಗುವ ಗಾಡಿಯ ಜಾಡಿನ ಉದ್ದಕ್ಕೂ ಹೋಗುತ್ತಾ, ಮಾಗಲವಾಡಿ ಗ್ರಾಮದ 5, 8, ಮತ್ತು 12ನೇ ಸರ್ವೆ ನಂಬರುಗಳ ಉತ್ತರದ ಮೇರೆಯನ್ನಿಟ್ಟು ಹೊಂದು ಹೋಗುತ್ತಾ ಮಾಗಲವಾಡಿ ಗ್ರಾಮದ ಸರ್ವೆ ನಂ 12ರ ವಾಯುವ್ಯ ಮೂಲೆಯಲ್ಲಿ ಉತ್ತರಕ್ಕೆ ತಿರುಗಿ ಪಶ್ಚಿಮದಲ್ಲಿ ಗ್ರಾಮದ 26, 25 ಮತ್ತು 2ನೇ ಸರ್ವೆ ನಂಬರುಗಳ ಪೂರ್ವದ ಮೇರೆಯನ್ನಿಟ್ಟು ಹೊಂದು ಗಾಡಿಯ ಜಾಡನ್ನು ದಾಟಿ, ಸ್ವಲ್ಪದೂರದಲ್ಲಿ ಉದಿಗ್ರಾಮ ಕೆರೆಯನ್ನು ಬಳಸಿ, ಹೊಸೂರು ಬಳಿ ರಸ್ತೆಯ ದಿಕ್ಕಿನ ಕೆಳಗೆ ರಾಯವೇಲೂರನ್ನು ದಾಟಿ ಹೊಸಗಾಡಿ ರಸ್ತೆಯ 2ನೆಯ ಮೈಲಿ 1ನೇ ಫರ್ಲಾಂಗಿನಿಂದ 275 ಅಡಿಗಳ ದೂರದಲ್ಲಿ ಜಯಲಕ್ಷ್ಮಿಪುರದ ರಸ್ತೆ ಮತ್ತು ಹೊಸಗಾಡಿ ರಸ್ತೆ ಕೂಡುವ ಜಾಗದಲ್ಲಿ ಪ್ರಕಾರ ಹಿಜಿ ಮುಖ್ಯ ನಿಸಿಹಳ್ ಸರಹದ್ದಿನ 13ನೆಯ ನಂಬರಿನ ಕಲ್ಲನ್ನು ಸಂಧಿಸುತ್ತವೆ

13 ಕಲ್ಲಿನಿಂದ ಎಲ್ಲೆಯ ಸೀಮೆಯು ಪಶ್ಚಿಮಕ್ಕೆ ಉತ್ತರದ ಮುಖ ಮತ್ತು ಹೊಸಗಾಡಿ ರಸ್ತೆಯನ್ನು ಬಳಸಿ ತಿರುಗಿ, ಹೊಸಗಾಡಿ ಗ್ರಾಮದ 148, 147, 144, 143 ಮತ್ತು 142ನೇ ನಂಬರ್–ಗಳ ದಕ್ಷಿಣ ಮೇರೆಯನ್ನಿಟ್ಟು ಹೊಂದು ಹೋಗುತ್ತಾ ಫೀಡರ್ ಕಾಲುವೆಯ ಪೂರ್ವ ಮೇರೆಯನ್ನು ಸಂಧಿಸಿ ಉತ್ತರಕ್ಕೆ ಉದೀಗ್ರಾಮದ 142, 141 ಮತ್ತು 131ನೇ ಸರ್ವೆ ನಂಬರುಗಳ ಪಶ್ಚಿಮದ ಮೂಲೆಯಲ್ಲಿ ಬಿಟ್ಟು ಹೊಂದು ಹೋಗುತ್ತದೆ. ಇದೇ ರೀತಿ ಹೊಸಗಾಡಿಯಿಂದ ಬರುವ ಗಾಡಿಯ ಜಾಡನ್ನು ದಾಟಿ ಕಾಲುವೆಯ ಪೂರ್ವದ ಮೇರೆಯ ಉದ್ದಕ್ಕೂ ಮತ್ತು ವಿಜಯಪುರದ 251, 252, 255, 256, 257, 258 ಮತ್ತು 273ನೆಯ ಸರ್ವೆ ನಂಬರುಗಳ ಪಶ್ಚಿಮದಲ್ಲಿಯೂ ಉತ್ತರಕ್ಕೆ ಹೋಗಿ, ಕಾಡಿನಲ್ಲಿರುವ ಬಳಸಿ ಉದೀಗ್ರಾಮದ 264, 265 ಮತ್ತು 266ನೆಯ ಸರ್ವೆ ನಂಬರುಗಳ ವಾಯುವ್ಯ ಸರಹದ್ದಿನಲ್ಲಿ ಹೊಂದು ಈಶಾನ್ಯಕ್ಕೆ ತಿರುಗಿ ಕುಪ್ಪಂ ರಸ್ತೆಯ 4ನೆಯ ಮೈಲಿಯ ಮೊದಲನೆಯ ಫರ್ಲಾಂಗಿನಿಂದ 235 ಅಡಿಗಳ ದೂರದಲ್ಲಿ ನೆಟ್ಟಿರುವ ಸರಹದ್ದಿನ ಕಲ್ಲನ್ನು ಸೇರುತ್ತದೆ.

14 ಮೇಲಿನ ವರ್ಗಾವಣೆಯಿಂದ ಮೈಸೂರು ನಗರಪಾಲಿಕೆಯಲ್ಲಿ ತೆರವುಗೊಳ್ಳುವ ಹುದ್ದೆಗಳನ್ನು, ಪದವಾರು ಪಟ್ಟಿಯಲ್ಲಿ, ಮೀಸಲಾತಿ ನಿಯಮಗಳನ್ವಯ, ಹಾಲಿ ಸೇವಾ ಹಿರಿತನದ ಆಧಾರದ ಮೇಲೆ, ಪದೋನ್ನತಿ ಪ್ರಕ್ರಿಯೆಯನ್ವಯ (ಸಾಮಾನ್ಯ ಸೇವಾ) ಕಾರ್ಯನಿರ್ವಹಿಸುತ್ತಿರುವ, ಅರ್ಹತೆಯುಳ್ಳ, ಕಾರ್ಯನಿರ್ವಹಿಸುತ್ತಿರುವ, ಹುದ್ದೆಯ ಮೇಲ್ಪಟ್ಟ ಶ್ರೇಣಿಯ ಇಲ್ಲವೆ ಸಮಾನ ಶ್ರೇಣಿಯಲ್ಲಿ ಇಲ್ಲವೆ ಕೆಳಗಿನ ಶ್ರೇಣಿಯಲ್ಲಿ ಪದೋನ್ನತಿ ಪಡೆಯಲು ಅರ್ಹವಾದ ಹುದ್ದೆಗಳಿಗೆ ಮತ್ತು ಕಾರ್ಯನಿರ್ವಹಣೆಯ ಆಧಾರದ ಮೇಲೆ ಪದೋನ್ನತಿ ಪಡೆಯಲು ಅರ್ಹವಾದ ಹುದ್ದೆಗಳಿಗೆ ಮತ್ತು ಯೋಗ್ಯತೆಯ ಆಧಾರದ ಮೇಲೆ ಪದೋನ್ನತಿ ಪಡೆಯಲು ಅರ್ಹವಾದ ಹುದ್ದೆಗಳಿಗೆ ಮತ್ತು ಕಡ್ಡಾಯ ನಿವೃತ್ತಿಯ ಇಲ್ಲವೆ ಸ್ವಯಂನಿವೃತ್ತಿಯಿಂದ ಖಾಲಿಯಾಗುವ ಹುದ್ದೆಗಳನ್ನು ಭರ್ತಿಮಾಡಲಾಗುವುದು.

DSA

Drafted
Sd/- Illegible
PRESIDENT
CITY MUNICIPAL COUNCIL
MYSORE.

Sd/

Appendix F G—1]

SUBJECT

Section

File No

Serial No

Diary No of letter replied to

No L 1914

To The Compiler, Tn G

General and Revenue Secretariat

( )

the *193*

Sir,

I am directed to request you to return the original copy of the notification forwarded with this office letter No L 1002/mc 134-37-9 dated 1 8 38 re extending the period of life of the Tyre Light for a further period of 10 years and to say that I have the enclosure key a Tn Transmitted

for Secy to Govt

L S G

Date of issue 1 · 9 38

Signed by

31/8

List of enclosures

Copied by

Examined by

WD 0278—GPB—30 000—4 3 38

GOVERNMENT OF HIS HIGHNESS THE MAHARAJA OF MYSORE

General and Revenue Secretariat

Dated, Bangalore, 1st September 38.

No. L 1914/0-2

From

The Secretary to the Government of His Highness the Maharaja of Mysore,
Local Self-Government Department.

To

The Compiler,
Mysore Gazette,
Bangalore.

Sir,

I am directed to request you to return the original copy of the notification forwarded with this office letter No.L.1002/Ml.134-37-9, dated 1st August 1938 re: extending the boundaries of the Mysore City Municipality so as to include Kyathamanahalli

I have the honor to be,
Sir,
Your most obedient servant,

for Secretary to Government,
Local Self Government Department.

TRM.2

No. 269
Encl Eight

MYSORE GAZETTE OFFICE,

Bangalore dated 9th Sept. *193* 8.

FROM B VENKATASUBBA RAO, ESQ, B A, LL B

[redacted]

Compiler, Mysore Gazette,
Bangalore

To The Secretary to Government,
Local Self-Government Department,
BANGALORE.

Sir,

With reference to your letter No L 1914/Ml, dated 1-9-38, requesting that the original copy of the notification No.L 1002/Ml 134-37-9, dated 1-8-38, ~~regarding~~ extending the boundaries of the Mysore City Municipality may be returned, I have the honour to return the notification herewith as desired, and to request that the receipt of the notification may be kindly caused to be acknowledged.

I have the honour to be,
Sir,
Your most obedient servant,
9/9/38
Superintendent

DRS.

Government of His Highness the Maharaja of Mysore,
General and Revenue Secretariat,
Bangalore, dated the 3rd July 1938.

No. 21002/Jud. 734-37-9. 1-8-

Notification.

Under Section 7 of the Mysore City Municipalities Act, 1933, it is hereby notified that the Mysore City Municipal Council proposes to alter the Municipal limits of the City towards south, west and north west as shown in the revised boundary statement given hereunder.

2. Persons objecting to the proposed alteration of the Municipal limits may, within two months from the date of this notice, prefer their objections in writing with reasons to the Deputy Commissioner, Mysore District. No objection received after the prescribed time will be considered.

Proposed alteration of the Mysore City Municipality.

1. The boundary line of the City of Mysore commences at the new boundary stone 235 from the 1st furlong of the 4th mile on Yelwal Road, and runs along the boundary line of Vijayasreepura village to the south of Survey No.267, and skirting the same survey number runs along the north-eastern boundary of Survey No.268, and meets the south-west corner of Survey No.271 of the same village. Then the line runs north along the western boundary of Survey No.271 and turning east at the north-west corner of the same survey number, meets the south-west corner of Survey No.64 of Maragowdanahalli village. From this point, the line runs along the western boundaries of Survey Nos. 64, 65, 67 and 69 of Maragowdanahalli village, and meeting the south-east corner of Survey No.68 of the same village turns west and runs along the western boundaries of Survey Nos. 68, 69, 73 and 74 of the same village. Then the line turns east, following the northern boundaries of Survey Nos 75 and 76 of the same village and runs north along the western boundaries of Survey Nos. 77, 115,

116, 118 and 119 of Maragowdanahalli village where it meets the cart-track of Kumbarakoppal village 556' from the 5th furlong of the 4th mile on Belagola road. From this point the line runs east and following the same cart-track, runs along the northern boundaries of Survey Nos. 119, 121, 124 and 123 and crossing the Mysore-Belagola road, runs along the eastern boundaries of Survey Nos. 141, 139, 140, 130, 229 and meets the north-east corner of Survey No.225 of the same Maragowdanahalli village. Then the line runs south-east along the northern boundaries of Survey Nos. 224, 223, 4 and 5 and following the eastern boundary of Survey No.8 of the same village crosses the Mysore-Arsikere line within Survey No.8 and following the same cart-track along the eastern boundary of Survey No.9, crossing the Mysore - Bangalore Railway line just at the south-east corner of Survey No.14 of the same village, and going again still towards the east, keeping the northern boundary of Survey No.205 of the same village, meets the Municipal boundary stone No.2 on the old Belagola road.

2. Then the line follows the southern boundary of Survey No.192 of Maragowdanahalli village till it meets the south-east corner of Survey No.192 and from this point it turns towards the south, keeping the western boundary of Survey No.182 of the same village and meets the south-west corner of Survey No.182 and then the line turns towards the east keeping the southern boundary of Survey Nos.182, 181, 180 of the same village and turning at the south-east corner of Survey No.180 and going northward forming the eastern boundary of Survey No.180 meets the southwest corner of Survey No.43 of Belavatha village. From this point the line runs towards north following the western boundaries of Survey Nos.43 and 44 of the same village meets the north-western corner of Survey No.44 and turning towards the east keeping the northern boundary of Survey No.44 meets the south-west corner of Survey No.45 of the same village. Then the line runs north along the western boundaries of Survey Nos. 45 and 46 of Belavatha village, meets

the south-east corner of Survey No.171 of Maragowdanahalli Village. Then the line turns south-west meeting the north-eastern corner of Survey No.172 and runs along the north western boundary of the same survey numbers crosses the halla and skirting along the western side of the halla, following the eastern and northern boundary of Survey Nos. 156 and 157 of the same village and turning along the north-eastern boundary of Survey No.152 of the same village meets the tunnel to the halla at its junction with Coles Garden Road.

3. From this point the line runs towards the north following the western boundary of Survey No.164 of Maragowdanahalli Village till it meets the south-east corner of Survey No.85 of Belavatha village. Then the line turning towards the east crosses Coles Garden road and runs along the southern boundaries of the Survey Nos. 84 and 83 of the same village and turning towards north at the south-east corner of Survey No.83 and running along the western boundary Survey No.81 of Belavatha village crosses the road and meets the south-west corner of Survey No.160 of the same village.

4. Then the line runs towards the east following the southern boundaries of Survey Nos. 160 and 161, meets the south-west corner of Survey No.76 of Belavatha village and turning towards north following the western boundary of Survey No.76, runs in a north-easterly direction forming the northern boundaries of Survey Nos. 76, 166 and 167 of the same village and meets the Bangalore-Nilgiri road at a point little beyond 250 feet from 3/85 furlong stone in the same road.

3

5. From this point, the line crossing the Bangalore-Nilgiri road runs towards south keeping the western boundary of Survey Nos. 193, 194, 203, 204, 205, 248, 249, 250, 258 259, 260 and 261 of Belavatha village, and meets the north-west corner of Survey No.6 of the same village. Then the line turns east following the northern boundary of Survey No.6 of the same

village. and skirting Survey Nos. 266 and 276 of the same village meets the south-west corner of Survey No.273. Then the line runs towards the east following the southern boundary of Survey Nos.273 and 234, meets the old Seringapatam road at the north-east corner of Survey No.274 of the same village. Then the line runs towards the south following the western boundaries of Survey Nos.134, 135, and 136 of Devanur village till it meets the south-west corner of Survey No.136. From this point, the line runs in a south-easterly direction following the southern boundaries of Survey Nos. 136, 137 and running along the direction of the cart-track keeping the northern boundaries of Survey Nos. 144 and 143 of Devanur village, still runs further south following the eastern boundaries of Survey Nos. 149 150, 162, 161, 159, 158, 157 and 156 of Devanur village, and 53 and 55 of Erangere village till it meets the north-west corner of Survey No. 57 of the same village after crossing the cart-track. From this point, the line keeping along the northern boundary of Survey No.57 of Erangere village meets the Nalla at the north-east corner of Survey No.57 of the same village and turns at this point towards the south, running along the above Nalla, keeping the eastern boundaries of Survey Nos. 57, 60 and 61, north-eastern corner of 33 and skirting 32 and goes along the eastern boundary of Survey No.30 of Erangere village and meets the city Municipal boundary stone No.6 on the Mysore-Mahadevpur road at 4th furlong of the first mile.

6. From this point the line following the northern boundary of survey No.21 of Kyathamanahally village and skirting Survey No.19 runs northeast along the northern boundaries of Survey Nos. 18 and 246 meeting the nalla or stream at the north-east corner of the same survey number of the same village. Then the line skirting the same nalla 4

or channel runs south east along the eastern boundaries of Survey Nos. 247 and 3 till it meets the north-east corner of survey No.4 of the same village and running west along the northern boundaries of Survey No.4 , 10 and 11 intersecting survey No.13 of the same village, crosses the same nalla and runs west along the northern boundaries of Survey Nos.29.28 and 27 till it meets the north-east corner of Survey No.26 of the same village. The line then following the same nalla or stream towards the south and running along the eastern boundaries of survey Nos. 26 and 30 of Kyathamanahalli village meets the feeder channel, skirting survey Nos. 38, 39, 40 and 36 of Kyathamanahalli village - then turning towards the south it meets the southwest corner of Survey Nos.56 and going along the western boundaries of Survey Nos. 56, 57 and 69 of Kyathamanahalli Village meets the city Municipal Boundary stone No.7 between 3rd and 4th furlong stones of 92 nd mile of Mysore-Bangalore road.

7. From this point, the line intersects the Survey No. 67 of Kyathamanahalli village and following the western boundary of Survey Nos. 62, 63, 84, 70, 69, 68, 76 and 126 of Kurubarahalli village passes along the southern boundary of Kurubarahalli village, skirts off the Survey No.1 of the same village, crosses the Chamundi Hill road and meets the city Municipal Boundary stone No.8 at the 5th Furlong of the 1st mile.

8. From this point, the line runs along the northern boundary of Survey Nos. 4, 5, 42, 41, 40, 39, 53, 54 and skirting Survey No.135 of Kurubarahalli village, runs along the western boundary of Survey No.137, and turning again at this point towards the west goes along the northern boundaries of Survey Nos. 18, 17, 16, 15, 145, 146 and 151 of Kurubara halli village, and partially skirting Survey Nos. 128 or Goblikatte and partially traversing, it passes along the western boundaries of Survey Nos. 142, 141 and 148 of the Mysore Kasaba village and meets the City Municipal boundary stone No.IX on Chamundi Hill road via Goblikatte, just near the Karanjee Tank feeder.

9. And from this point, the line passes along the southern boundaries of Survey No. 140 and eastern boundary of Survey No.150 and skirting the Survey No.157 of Mysore Kasaba village, turns towards the south, forming the eastern boundary of Survey No.159 and again turning towards the west and following the southern boundaries of Survey Nos. 159 and 160 of the Kasaba village, turns again towards the south and goes along the eastern boundaries of Survey Nos. 162, 163 and 164 of the Kasaba village and again turning towards the west keeping the southern boundary of Survey No.164 of the same Kasaba village meets the city Municipal Boundary stone No.16 at 5th furlong of 90th mile of Bangalore-Nilgiri road.

10 and 11. From this point, the intending line runs south along the Bangalore-Nilgiri road and crossing the same road meets the south-east corner of Survey No.217 and again crossing the Old Agrahar road to Nanjangud at that point meets the south-east corner of Survey No.232. Then the line turns west, and runs along the southern boundaries of Survey Nos. 232 and 233 of the Kasaba village and turning south at the south-west corner of Survey No.233, runs along the western boundary of Survey Nos. 230, 229, 228 and 227, and skirting the Survey No.142 and keeping the northern boundary of Survey Nos. 141, 140, 139, 138 and 137 of the same village. Then the line turns west, and runs along the northern boundary of Survey Nos. 137, 112, 115 and 116. Then the line turns north skirting the Survey No.116 and runs along the eastern boundaries of Survey Nos. 119, 133, 293 and 291 and crossing the halla meets the south-east corner of Survey No.290 of the same village. Then the line turning towards the north goes along the eastern boundary of Survey No.290 and skirting Survey No.289 and keeping the southern boundaries of Survey Nos. 287, 286, 284 and 322 of Kasaba village meets the city Municipal boundary stone No.12 at 90th mile of Mysore-Manantody road.

12. From this point, the line keeps the eastern boundary

12. From this point, the line keeps the western boundary of Survey No.329 of the Kasaba village, and turning towards the west and skirting the Survey No.330, runs towards the north along the cart-track to Kannegowdanakoppal or Malalvadi, then keeping the western boundaries of Survey Nos. 360, 365 and 364 of Kasaba village, it crosses the Nanjangud Railway line, and skirting Survey No.363 and keeping on the western boundaries of Survey Nos. 368, 537, 369 and 381, skirts Survey No.383 and goes along the western boundary of Survey No.384 of the Kasaba village.

From this point, the line runs along the southern and western boundaries of Kannegowdanakoppal village site, and then turning towards the west just at the north-west corner of the same village, goes along the northern boundary of Survey No.193 of Malalvadi village, and then skirting Survey No.6 on the eastern side, and going along the cart-track to Kukkarahalli village, keeping to the northern boundary of Survey Nos. 5, 8 and 12 of Malalvadi village, turns towards the north at the north-west corner of Survey No.12 of Malalvadi village and crosses the cart-track keeping on the eastern boundaries of Survey Nos. 26, 25 and 2 of Kukkarahalli village and skirting the same village site on the south-west crosses Ka of Kukkarahalli Tank feeder channel near the kodi, and meets the city Municipal Boundary stone No.13 just at the junction of Jayalakshmi Vilas road and Bogadi Road at 275 feet from the 1st furlong on the 2nd mile of Bogadi road.

13. From this point, the line turns towards the west skirting the northern boundary and Bogadi road and keeping the southern boundaries of Survey Nos. 148, 147, 144, 143 and 142 of Bogadi village turns north following the eastern boundary of the feeder channel and keeping the western boundaries of Survey Nos. 142, 141 and 131 of the same village. Then the line after crossing the cart-track from Bogadi village, goes north along the eastern boundary of the channel and the western boundaries of Survey Nos. 251, 252, 255, 256,

257, 258 and 273 of Vijayasreepura and turning north-east, skirting the Kodihalla and keeping the north-western -- boundry of Survey Nos. 264, 265 and 266 of the same village meets the boundry stone fixed 235' from the 1st furlong of the 4th mile of Yelwal road.

14. From the above description it will be seen that the city of Mysore includes within its limits the parts of Hinkal, Padavarahalli, Margowdanahalli, Belavatha, Erangere, Devanoor, Kyathamanahalli (including village site or Gavtana Kurubarahalli, Kasaba village, Kannegowdanakoppal,-Kukkarahalli, Bogadi and Vijayasreepura' including Jayalakshmivilasa mansion and quarters on the west, Tuberculosis Sanatorium and Bannimantap and Motor Loop road on the north, portion of Narasimharaja Mohalla on the east and Sewage Farm on the south.

By Order,

Secretary to Government,
Local Self Government Department.

To

The Compiler, Mysore Gazette, for publication and sending 25 copies to the Deputy Commissioner, Mysore District, 25 copies to the President, City Municipal Council, Mysore and 5 copies to the General and Revenue Secretariat.

W H THEOBALD
of
Messrs. THEOBALD Bros.,
President, M. C. F. C., Hon. Secretary, A. I. & D. E. Assn.,
Member : Mysore City Municipal Corpn., Licensing Board,
Associate Trades, Etc.

MYSORE (S. INDIA) 22nd. December 1938

Dear Sir,

with regard to the proposal for the realignment of the Mysre City Municipal Boundry which also provides for the inclusion of Kyathamanalli village within the Municipal Limits, Mr. M.G. Mokhri the Deputy Commissioner informs me that the connected papers were despatched to you yesterday, with a recommendation for the proposal being approved as no objection were received.

As I am very interested in the welfare of Kyathmanalli village with which I have been connected for many years, I am anxious for early orders being passed so that the Village will be included within the Municipal limits by the 1st. of January 1939. I shall be very grateful if you will kindly give the matter your sympathetic consideration and pass the necessary orders.

If it is not possible to do this in view of the ensuing Xmas holidays, I request you to please have it done soon after. May I request you to call for the papers relati to the matter, and pass early orders

Pardon the trouble given and thank you much in anticipation.

Yours sincerely.

OFFICE OF THE DEPUTY COMMISSIONER,
MYSORE DISTRICT

D3-2651/38.

Dated, Mysore, the 21st/22nd Decr. *1938.*

ad 134-37-12

FROM

M G MEHKRI, ESQ, BA, LLB,
Deputy Commissioner, Mysore District

To

P. H. KRISHNA RAO, ESQ., M.A.,
Secretary to the Government of Mysore,
Local Self-Government Dept , *Bangalore*

LOCAL SELF GOVT
26 DEC 1938
GOVT OF MYSORE

Sir,

Subject:- Inclusion of Kyathamanahalli village, Mysore Taluk, within the limits of the Mysore City Municipality

---

In continuation of this office No.D7-5122/37 dated 16th July 1938 and with reference to Government Notification No L.1002-Ml. 134-37-9 dated 1st August 1938, calling for - objections from the public as to the proposed alteration of the limits of the Mysore City Municipality, I have the honour to state that so far no objections have been received in this office, but on the other hand it is ascertained that people are anxious for the early inclusion of the village (including Village site or Gavatana) witnin the City Municipal limits

2. I therefore request that sanction of Government may be kindly obtained to declare, under Section 4(1) of the City Municipal Act of 1933, the inclusion of the Village Kyathamana-halli (including Village Site or Gavatana) within the limits of the Mysore City Municipality

I have the honour to be,
Sir,
Your most obedient servant,

Deputy Commissioner,
Mysore District

KRG-2.

Appendix F G—1]

SUBJECT ..

Section Secl.
File No. 134-37.
Serial No. 13.

Diary No. of letter replied to .....

General and Revenue Secretariat

( )

the 198 May IV.

Date of issue 20-1-39

Signed by .....

List of enclosures.....

Copied by .....

Examined by .....

No. L 5798

To

Whereas by proclamation published on pages 309-311 (X) Part IV-3 of the Mysore Gazette, dated 11th May 1938 and posted up in conspicuous places in Mysore city, it was duly announced under Sec 7(1) of the Mysore City Municipalities Act, 1933, that it was proposed to alter the limits of the Mysore city Municipality and whereas no objections against the proposal were received, the Govt of H H the Maharaja are pleased, in exercise of the powers conferred on them under Sec. 4(1) of the said Act, to alter the

limits of the Mysore Municipality and to declare that the boundaries of the Municipality shall take effect from the date of the notification, as follows —

1 The boundary line of the city of Mysore commences (Here type as at Ann from Reg IV)

B. O

Secy to Govt L-S & Deptt

2/11/c

The Commissioner, K.G. for publication in the next issue of Gazette

Memo No L6798 Dy 20-1-89 Copy submitted to the Director of Municipal Administration for information.

B.O

2/11/-

Secy Report

for [illegible]

GOVERNMENT OF HIS HIGHNESS THE MAHARAJA OF MYSORE.

No [illegible]/mel34 37-13 General and Revenue Secretariat,

Dated Bangalore, 12th January

NOTIFICATION

Whereas by Proclamation published in pages 309-311 in Part III-3 of the Mysore Gazette, dated 11th August 1938 and posted up in conspicuous places in Mysore City, it was duly announced under Section 7 (1) of the Mysore City Municipalities Act, 1933, that it was proposed to alter the limits of the Mysore City Municipality and whereas no objections against the proposal are received, the Government of His Highness the Maharaja are pleased, in exercise of the powers conferred on them under Section 4 (1) of the said Act, to alter the limits of the Mysore City Municipality and to declare that the boundaries of the Municipality shall, with effect from the date of this notification, be as follows :-

Please refer here paragraphs 1 to 4 attached herewith /1

By Order,

for Secretary to Government,
Revenue Department.

To

The Compiler, Mysore Gazette for publication in the next issue of Gazette.

GOVERNMENT OF HIS HIGHNESS THE MAHARAJA OF MYSORE.

No. Lrgs 2/ml194-37-13 General and Revenue Secretariat,

Dated Bangalore, 12th January 193

NOTIFICATION

Whereas by Proclamation published in pages 309-311 in Part III-3 of the Mysore Gazette, dated 11th August 1938 and posted up in conspicuous places in Mysore City, it was duly announced under Section 7 (1 of the Mysore City Municipalities Act, 1933, that it was proposed to alter the limits of the Mysore City Municipality and whereas no objections against the proposal are received, the Government of His Highness the Maharaja are pleased, in exercise of the powers conferred on them under Section 4 (1) of the said Act, to alter the limits of the Mysore City Municipality and to declare that the boundaries of the Municipality shall, with effect from the date of this notification, be as follows -

[Please refer two paragraphs 14 & 16 attached herewith]

By Order,

Asst Safdar Hussain

for Secretary to Government,
L.S.G. Department.

To

The Compiler, Mysore Gazette for publication in the next issue of Gazette.